

**GATESHEAD
COLLEGE**
EDUCATION
WITH
EMPLOYMENT
EDGE



Baltic Campus



HOW TO FIND US.

Baltic Campus

Quarryfield Road
Baltic Business Quarter
Gateshead
NE8 3BE
0191 490 0300

WWW.
GATESHEAD.
AC.UK

Travel information

Welcome to your Gateshead College Baltic Campus Travel Guide. Our campus is easily accessible by all methods of travel. We would encourage you to consider alternatives to car travel which can help keep you and the environment healthy.

Walking

Walking is a healthy form of exercise and generates no pollution. The Baltic Campus site is 10 minutes' walk from Gateshead Interchange (Bus and Metro) and 15 minutes from Central Station (Metro and Rail).

Cycling

Cycling is a great way to keep fit while travelling to work and there is an ever-expanding network of on-road bike lanes and off-road cycle paths. The Baltic Campus is close to Keelman's Way, which is a nationally recognised cycleway which follows the south side of the River Tyne. Cycle parking is available at the Baltic Campus. Folding cycles are permitted on the Metro and for those with conventional bikes, a number of Metro stations have secure cycle parking. Visit www.sustrans.org.uk for online cycle maps and further cycling information.

Metro

The Metro provides extensive transport throughout the Tyne and Wear area on a frequent basis. The nearest Metro stations to the Baltic Campus are Gateshead Interchange (10 minutes' walk) and Central Station (15 minutes' walk).

Bus

There are bus stops outside the Baltic Campus for the following services, which link with Gateshead Interchange:

Q1 QuayLink (Stagecoach)
This frequent electric hybrid bus service connects Newcastle Central Station, Monument and Gateshead waterfront and operates every 10 minutes.

93/94 The Loop (Go North East)
The 93/94 Loop links all four Gateshead College campuses: Academy for Sport; Skills Academy for Automotive, Manufacturing, Engineering and Logistic; Skills Academy for Construction and the Baltic Campus, as well as Heworth and Gateshead Interchanges.

LinkUp

LinkUp is a bus service that you can book on the phone and is available to everyone in Tyne and Wear. It provides journeys at times when regular services are not operating or where direct services are not available.

Rail

Newcastle Central Station is the regional hub for both long and short distance rail services. The Baltic Campus can be reached by foot (15 minutes' walk), by bus (Q1 QuayLink), Metro and a short walk or taxi ride. There is a Metro station in Central Station.

Motorcycles

Motorcycles and mopeds can be more environmentally friendly than cars and are more space efficient. There is parking for motorcycles at the Baltic Campus.

Taxi

There are taxi ranks at Gateshead Interchange and Newcastle Central Station.

Park and Ride

You can Park & Ride at the following Metro Stations: Callerton Parkway, Bank Foot, Kingston Park, Regent Centre, Heworth, East Boldon, Stadium of Light, Four Lane Ends and Northumberland Park. For further details of Metro Park & Ride sites visit www.nexus.org.uk.

We are keen to promote environmentally friendly travel and encourage staff, students and other visitors to use alternative transport to single occupancy car travel. The Baltic Campus is accessible from all major regional roads and is situated just off the A167 – a major connection between Newcastle and Gateshead. For detailed journey information please visit www.gateshead.ac.uk/findus.

There is parking available at the Baltic Campus. Additional parking is available in the surrounding area.

Car sharing



Car sharing can help reduce traffic congestion and keep the costs of your journey down. Gateshead College runs a car sharing scheme.

Ticket schemes

All transport service providers have their own pass schemes to help reduce the cost of travel. Contact Traveline for details.



Key

-  Walking route from the Metro to Baltic Campus (15 minutes).
-  Route by car to the car parks on or near Baltic Campus.

Useful Contact Details:

LinkUp 0191 2020632

Journey Planner

www.nexus.org.uk


Traveline 0871 200 2233


www.traveline.org.uk




Alternative parking

Key


 Walking route from the Metro to Baltic Campus (15 minutes).


 Route by car to the car parks on or near Baltic Campus.

 Pay and display car park

 **1. Mill Road**
08.00 - 23.00
£2.00 per hour up to 3 hours
£6.50 daily charge

 **2. Garden Street**
08.00 - 21.00
80p per hour up to 3 hours
£3.20 daily charge

 **3. The Sage Gateshead**
06.00 - 17.00
£1.60 per hour

 **4. Quarryfield Road Car Park**
24 hours
£2.00 per hour up to 2 hours
£4.50 - 12 hours
£6.50 - 24 hours

 **5. College car park**
Monday 07:00 - 19:00
Tuesday 07:00-22:00
Wednesday 07:00-22:00
Thursday 07:00-22:00
Friday 07:00-19:00

0-1 hour	£1
1-2 hours	£2
2-3 hours	£3
3-4 hours	£3.50
4-5 hours	£4
5-6 hours	£4.50
6-7 hours	£5
7-12 hours	£5.50